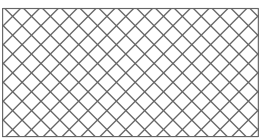





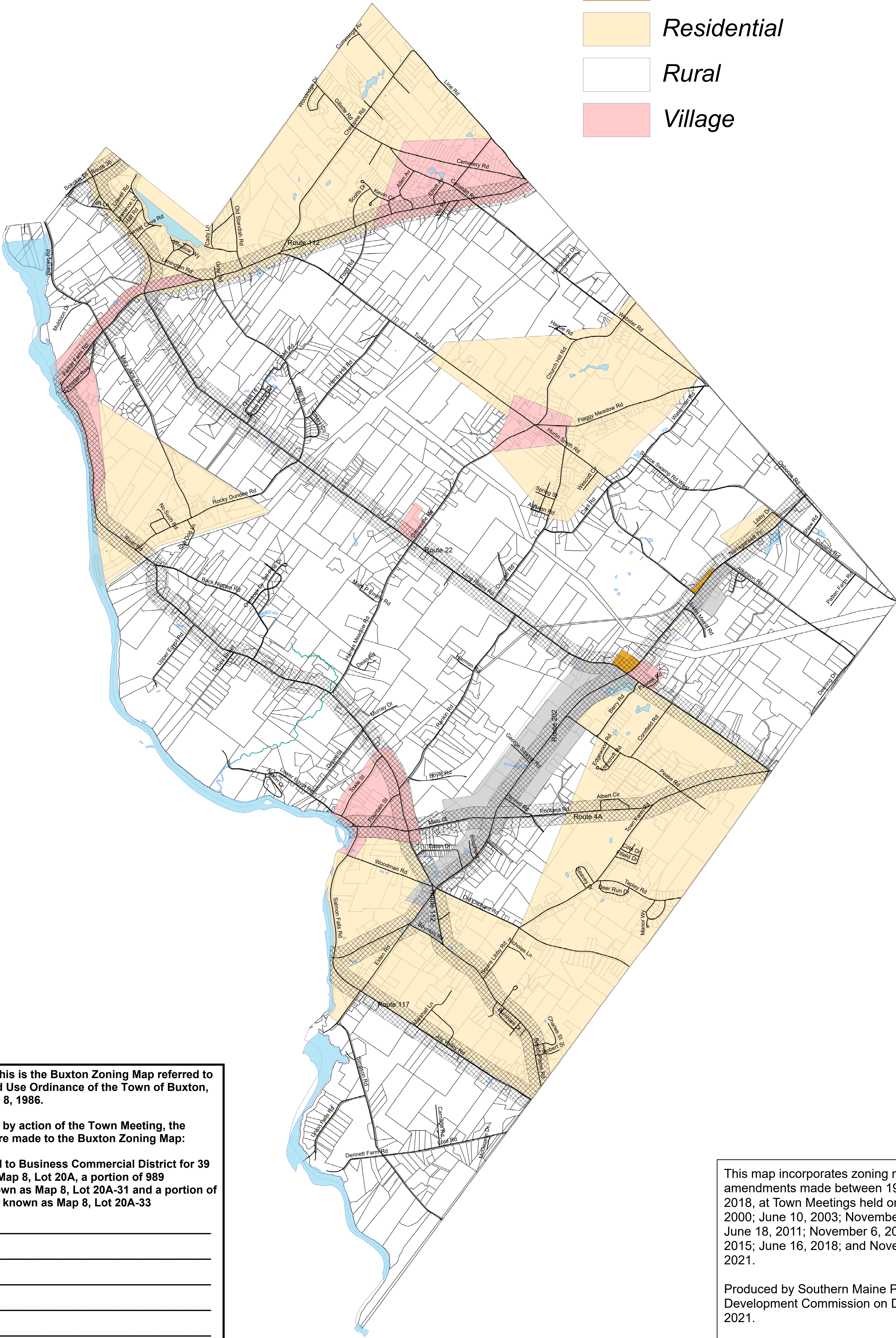


Town of Buxton

Official Zoning Map
Amended November 2, 2021

-  *Business Commercial Design Standards Overlay*
-  *Business Commercial*
-  *Light Commercial*
-  *Residential*
-  *Rural*
-  *Village*



This is to certify that this is the Buxton Zoning Map referred to in Article 1 of the Land Use Ordinance of the Town of Buxton, Maine, adopted March 8, 1986.

On November 2, 2021, by action of the Town Meeting, the following changes were made to the Buxton Zoning Map:

Rural District changed to Business Commercial District for 39 Park Place known as Map 8, Lot 20A, a portion of 989 Narragansett Trail known as Map 8, Lot 20A-31 and a portion of 979 Narragansett Trail known as Map 8, Lot 20A-33

A majority of the Buxton Planning Board

Attest:

Town Clerk, Town of Buxton

This map incorporates zoning map amendments made between 1999 and 2018, at Town Meetings held on June 13, 2000; June 10, 2003; November 7, 2006; June 18, 2011; November 6, 2012; June 9, 2015; June 16, 2018; and November 2, 2021.

Produced by Southern Maine Planning and Development Commission on December 6, 2021.

